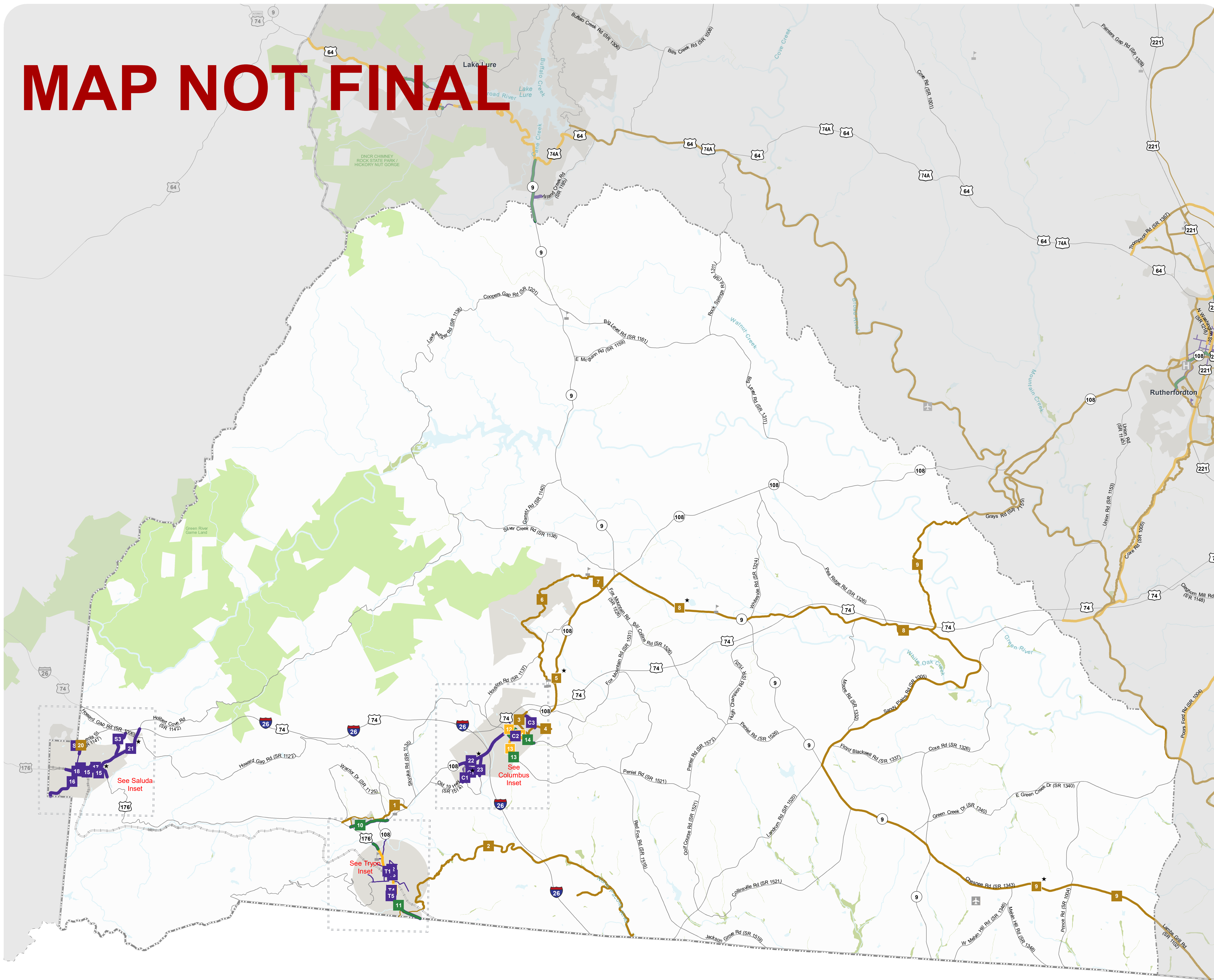


MAP NOT FINAL



Bicycle & Pedestrian Recommendations

Proposals that address identified needs through 2045



POLK COUNTY


part of the Isothermal Regional
Comprehensive Transportation Plan

Bicycle and Pedestrian Features

	Proposal ID #	Existing	Proposed
Bicycle	#		
Pedestrian	#		
Bicycle and Pedestrian	#		
Multiuse Path	#		
Bicycle and Pedestrian Bridge	#		
Denotes Highway Incidental	★		

Other Features

Studied Roads



More plan info:
qrco.de/isothermal-ctp



Sheet 4 of 4

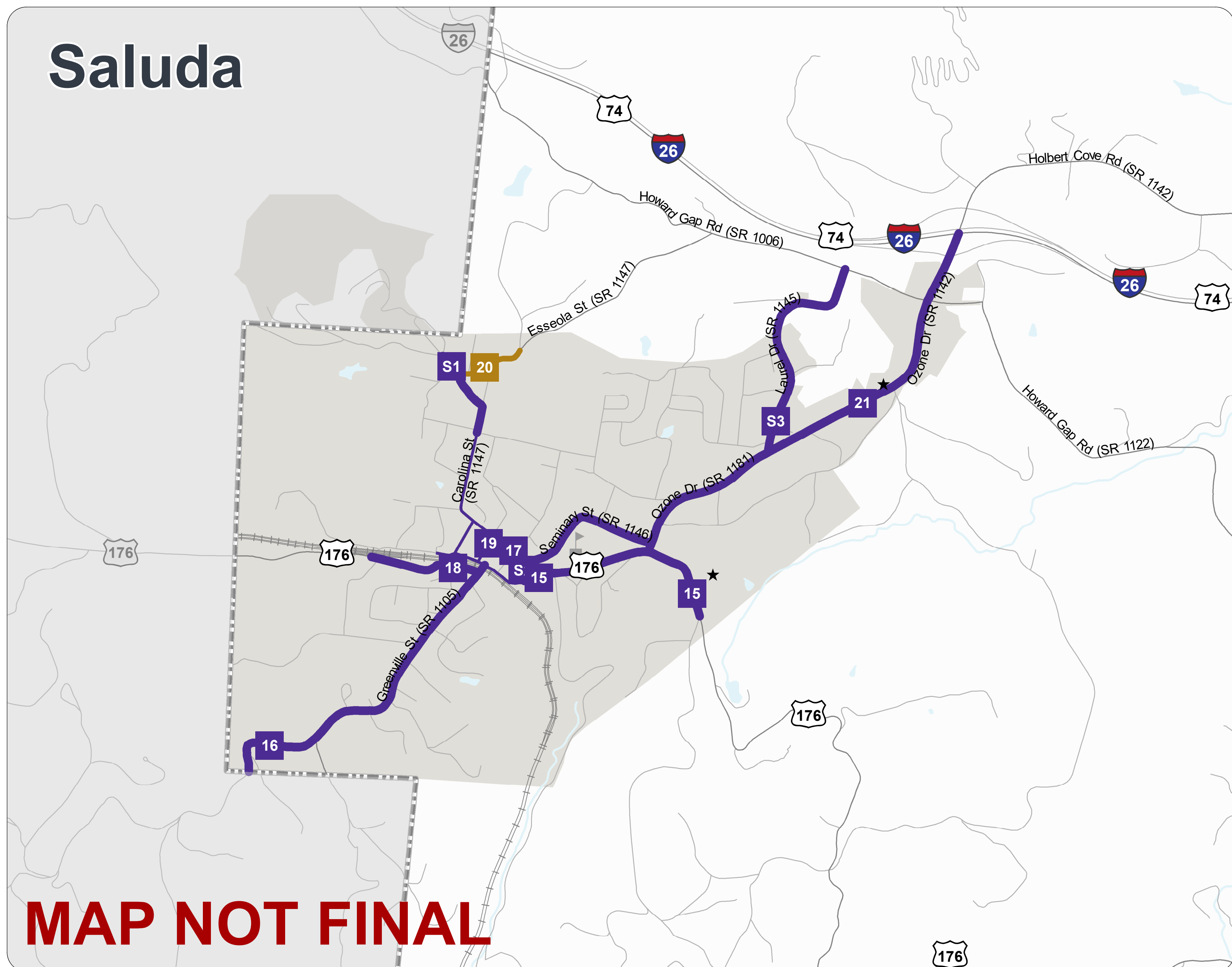
Base map date: March 18, 2018

Legal Disclaimer

These concepts will need additional analysis to meet state and federal environmental regulations, to determine final locations and designs, and to be funded for implementation. Local zoning or subdivision ordinances may require the dedication of right of way based on the concepts shown on the Comprehensive Transportation Plan and local collector street plans, based on N.C.G.S. § 136-66.2 and § 136-66.10.

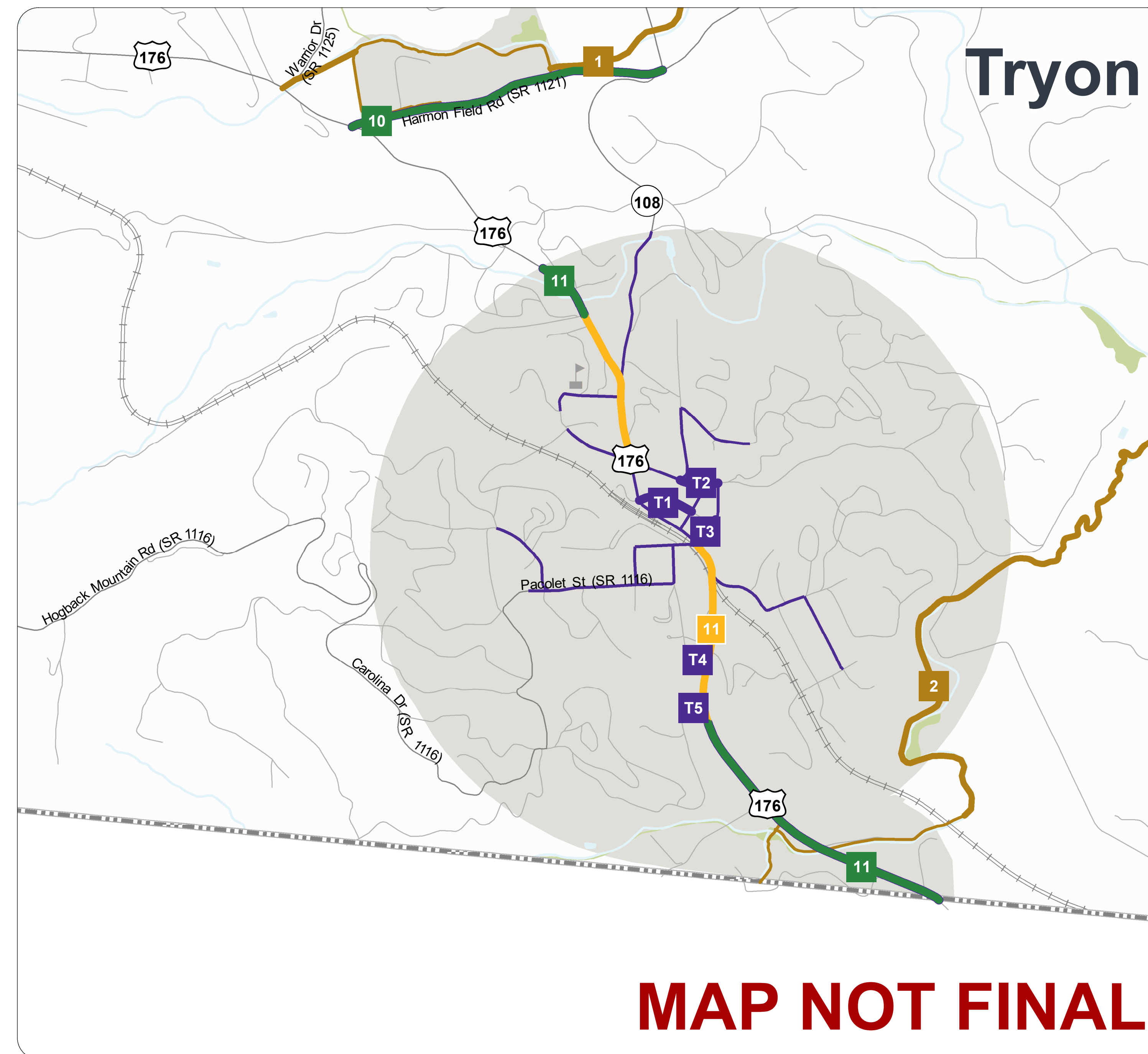
WORKING MAP - MAP NOT FINAL
Plan Date: February 25, 2021

Saluda



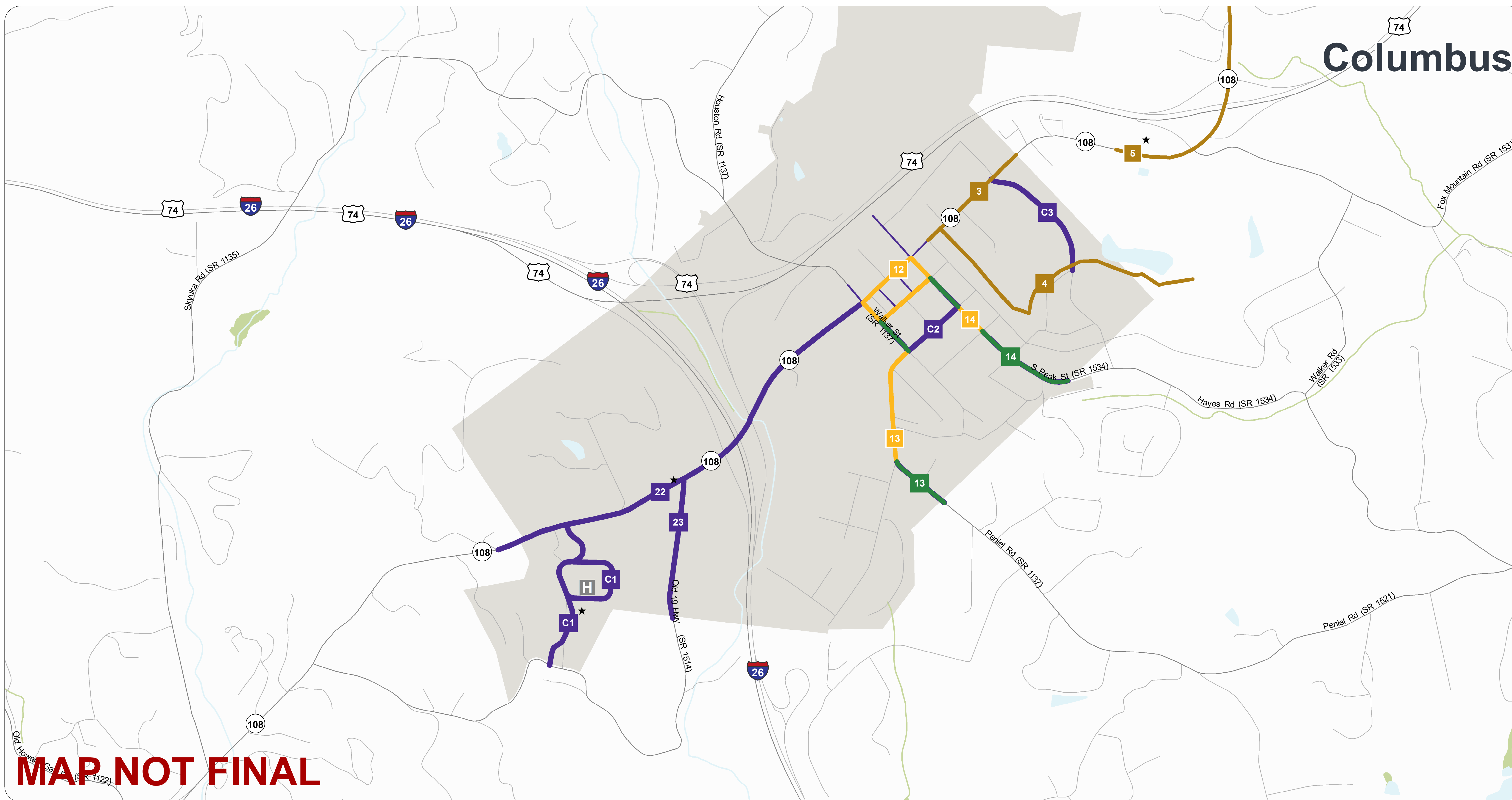
MAP NOT FINAL

Tryon



MAP NOT FINAL

Columbus



MAP NOT FINAL

Bicycle & Pedestrian Recommendation Insets

Proposals that address identified needs through 2045



POLK COUNTY


part of the Isothermal Regional Comprehensive Transportation Plan

Bicycle and Pedestrian Features

	Proposal ID #	Existing	Proposed
Bicycle	#		
Pedestrian	#		
Bicycle and Pedestrian	#		
Multiuse Path	#		
Bicycle and Pedestrian Bridge	#		

Denotes Highway Incidental
 Other Features

- Studied Roads
- MPO Boundary
- RPO Boundary



More plan info: qrco.de/isothermal-ctp



Sheet 4 of 4

Base map date: March 18, 2018

Legal Disclaimer

These concepts will need additional analysis to meet state and federal environmental regulations, to determine final locations and designs, and to be funded for implementation. Local zoning or subdivision ordinances may require the dedication of right of way based on the concepts shown on the Comprehensive Transportation Plan and local collector street plans, based on N.C.G.S. § 136-66.2 and § 136-66.10.

WORKING MAP - MAP NOT FINAL
Plan Date: February 25, 2021